

BEFORE THE NATIONAL GREEN TRIBUNAL PRINCIPAL BENCH
NEW DELHI **OA NO. 781/2024**IN THE MATTER OF:

MANISH JAIN

...PETITIONERS

VERSUS

UNIPON OF INDIA & ORS.

...RESPONDENTS

INDEX

S NO.	PARTICULARS	PAGE NO.
1	STATUS REPORT ON BEHALF OF THE MCD ALONG WITH PHOTOGRAPHS.	1-19

Through

**PUJA KALRA**

Advocate for the RESPONDENT MCD

Standing Counsel for MCD

ENR- D/1278/1999

Off:-38/5 East Patel Nagar, New Delhi-8

Mobile no. 9312839323

NEW DELHI
DATED 12/11/2024

**BEFORE THE NATIONAL GREEN TRIBUNAL
PRINCIPAL BENCH, NEW DELHI**

O.A. No.781/24

In the matter of:

MANISH JAIN

...Applicant

Versus

UOI & Ors.

...Respondents

Most respectfully showeth:-

1. That the affidavit is being filed on behalf of the answering respondent, Municipal Corporation of Delhi (MCD) pursuant to this Hon'ble NGT direction via dt. 02.08.2024.
2. That the bank of river Yamuna near Pusta Road and its Ghats near Wazirabad and Jagatpur Village comes under O-Zone within the jurisdiction of DDA
3. It is pertinent to mention here that on 21.02.2024 Ld. LG visited the Yamuna river bank from Sangam Vihar Metro Station to Uma Garden, Pushta Road, Burari. During the visit, Ld. LG directed all concerned authorities i.e. DDA, MCD, Irrigation & Flood Department to clean the East side Yamuna River Bank. In compliance of direction, answering respondent started cleaning Yamuna River Bank by using Pokelane machine & 10 men labour provided by the Flood & Irrigation Department for only one month. As on now labour support not extended by the Flood & Irrigation Department only the answering respondent is cleaning the stretch as mentioned above, MCD has clean 4.38 K.M. approx stretch. The photographs before and after the cleaning are enclosed herewith. The cleaning is under process on day to day basis.

4. That DDA being land owing agency is bound to clean the same, answering respondent is ready to provide the men power as per request of the DDA, in case, any request received from DDA as the answering respondent is in shortage of machinery to clean the entire stretch. In case, logistic i.e. pokelane, loader /trucks to lift the garbage provided by the DDA and Flood & Irrigation Department, the answering respondent will be able to clean the garbage from the Yamuna River Bank. However it is submitted as MCD has already clear stretch approx 4.38 km, it is expected that DDA being land owing agency, sustain the stretch already clean and keep watch over the Yamuna bank, since O-Zone comes under the jurisdiction of DDA as already submitted above.

**BEFORE THE NATIONAL GREEN TRIBUNAL
PRINCIPAL BENCH, NEW DELHI**

O.A. No.781/24

MANISH JAIN

...Applicant

Versus

UOI & Ors.

...Respondents

AFFIDAVIT

I, Swapnil Singh Thakur, presently working as Assistant Commissioner, Civil Lines Zone, Municipal Corporation of Delhi, do hereby solemnly affirm and declare as under:


1. That I am fully acquaintance of the circumstances of the case and I have authority and competence to submit and verify the contents of this accompanying reply on behalf of the replying respondent.

That the contents of the paras of the affidavit have been drafted by my counsel under my instructions and the contents of the same are true and correct to the best of my knowledge and record maintained by the department.

I identify the deponent who has signed/put thumb impression in my presence.

VERIFICATION

Verified at Delhi on this ___day of November 2024 that the contents of the above said affidavit are true and correct to the best of my knowledge and derived from the official record no part of this affidavit is false and nothing material has been concealed there from.




[Signature]
DEPONENT

12 NOV 2024

CERTIFIED THAT THE DEPONENT
Shri/Smt./Ms. *Swapnil Singh Thakur*
S/o W/o/D/o/Sh. *Asst. Commr. Municipal Corp. DLZ*
R/o.....
Identified by Shri/Smt. *[Signature]*
Has solemnly affirmed before me at Delhi
on..... At Sl. No.....
that the contents of the affidavit which have
been read & explained to him are true and
correct to his knowledge

[Signature]
DEPONENT



GPS Map Camera

Delhi, Delhi, India
P6P5+3GH, Dipasu Colony, Jharoda Majra Burari, Delhi, 110084, India
Lat 28.735257°
Long 77.20862°
03/08/24 11:17 AM GMT +05:30



Google

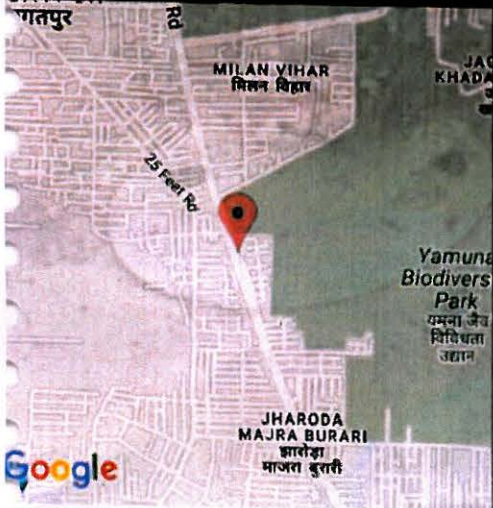



GPS Map Camera

New Delhi, Delhi, India
15/10, Dipasu Colony, Wazirabad, New Delhi, Delhi, 110084, India
Lat 28.735584°
Long 77.208579°
16/08/24 12:52 PM GMT +05:30



Google



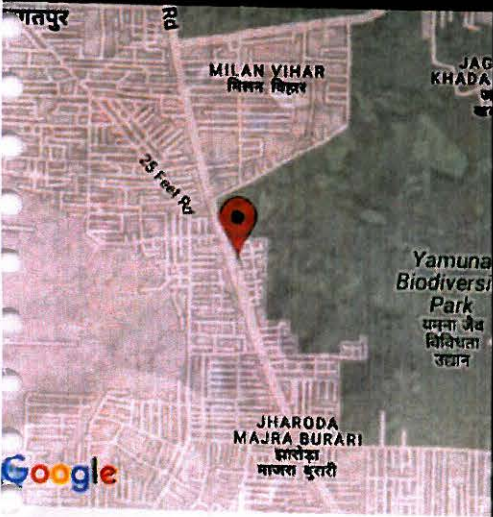

P6P5+3GH, Dipasu Colony, Jharoda Majra Burari, Delhi, 110084, India

Delhi
Delhi
India



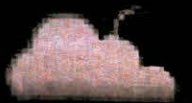
31°C
88°F

2024-08-16(Fri) 11:18(am)



P6P5+3GH, Dipasu Colony, Jharoda Majra Burari, Delhi, 110084, India

Delhi
Delhi
India



31°C
88°F

2024-08-16(Fri) 11:18(am)



GPS Map Camera

New Delhi, Delhi, India

46, Bangali Colony, West Sant Nagar, Burari, New Delhi, Delhi, 110084, India

Lat 28.740404°

Long 77.207116°

04/08/24 10:51 AM GMT +05:30



Google



 **GPS Map Camera**

New Delhi, Delhi, India

73, Bengali Colony Rd, Bangali Colony, West Sant Nagar, Burari, New Delhi, Delhi, 110084, India


Lat 28.740372°

Long 77.207169°

05/08/24 01:13 PM GMT +05:30







 **GPS Map Camera**

Delhi, Delhi, India
P6R5+227, Milan Vihar, Wazirabad, Delhi, 110084, India
Lat 28.740194°
Long 77.207668°
07/08/24 09:02 AM GMT +05:30



Google



GPS Map Camera



नई दिल्ली, दिल्ली, भारत
73, मिलन विहार, बुरारी, नई दिल्ली, दिल्ली, 110084, भारत
Lat 28.740242°
Long 77.207306°
09/08/24 09:21 AM GMT +05:30

v

87

13



GPS Map Camera



Delhi, Delhi, India
P6R5+227, Milan Vihar, Wazirabad, Delhi, 110084, India
Lat 28.740342°
Long 77.207816°
13/08/24 08:37 AM GMT +05:30

Google

88

14



 **GPS Map Camera**

New Delhi, Delhi, India

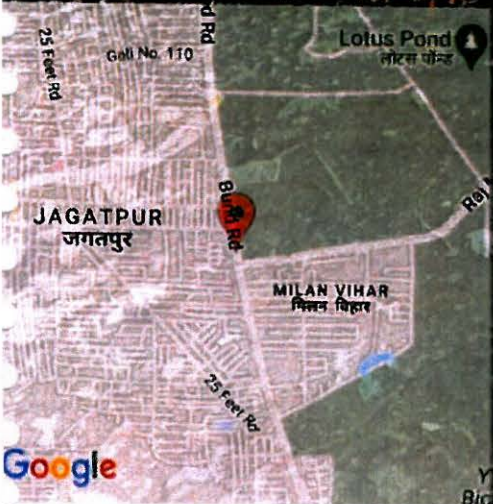
73, Milan Vihar, Burari, New Delhi, Delhi, 110084, India

Lat 28.740309°

Long 77.207258°

05/08/24 01:30 PM GMT +05:30





46, Bangali Colony, West Sant Nagar, Burari, New Delhi, Delhi, 110084, India

New Delhi
Delhi
India



32°C
90°F

2024-08-10(Sat) 11:12(am)

90

16



GPS Map
Camera Lite

Jagatpur More, Bengali Colony, Delhi, 110084, India

Latitude

28.74029901°

Longitude

77.20723072°

Local 09:13:25 AM

GMT 03:43:25 AM

Altitude 212 meters

Saturday, 26.10.2024

91

17



GPS Map
Camera Lite

Jagatpur More, Bengali Colony, Delhi, 110084, India

Latitude

28.74028592°

Longitude

77.20722305°

Local 09:13:17 AM

GMT 03:43:17 AM

Altitude 212 meters

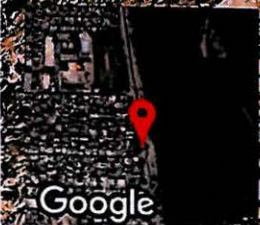
Saturday, 26.10.2024



 **GPS Map Camera**

Delhi, Delhi, India
5, Foota Rd, Milan Vihar, Mukundpur, Delhi, 110042, India
Lat 28.740554°
Long 77.208851°
04/11/24 02:27 PM GMT +05:30





GPS Map Camera

Delhi, Delhi, India
House No. B-3588 Street, 96, Sant Nagar Marg, Burari, Delhi, 110084,
India

Lat 28.742212° Long 77.20677°

09/11/24 08:48 AM GMT +05:30